

2009 Crazy Water Tour



**Cowtown T's
Lone Star T's**

**Mineral Wells, Tx
May 22-24, 2009**

Cowtown Tx Celebrating 25 Years

Hosts:

Pat & Nancy Ferguson	972-898-7592	
Gary & Suzy Page	972-467-6429,	972-489-8871
Kennie & Debbie Wren	817-366-3119	

Vulture Wagon:

Larry & Pat Kollie	214-415-4181
-------------------------------	---------------------

Hotel:

HOLIDAY INN EXPRESS	940-325-7829
----------------------------	---------------------

Itinerary

Mileage

Friday - Lone Star T's Departure

	8:45am	Driver's Meeting
27.3	9:00 - 10:15am	Drive to first break
	10:15 - 10:45am	Break
37.1	10:45 - 12:45pm	Drive to Weatherford
	12:00 - 1:45pm	Lunch at Fire Oak in Weatherford. Meet up with Cowtown T's
<u>64.4</u>		

Friday - Cowtown T's Departure

	9:30am	Arrive at Parish's home
	10:00 - 10:30am	Drive to Aledo Elementry
	10:30 - 11:00am	Aledo Elementry
	11:00 - 12:00pm	Drive to Weatherford
	12:45 - 1:45pm	Lunch at Fire Oak in Weatherford. Meet up with Cowtown T's

Friday afternoon

14.5	1:45 - 2:30pm	Weatherford to Oscar's Old Cars
	2:30 - 3:30pm	Admire Oscar's Old Cars
7.9	3:30 - 3:45pm	Drive to Clark Gardens
	3:45 - 6:00pm	Tour Clark Gardens and picnic
3.1	6:00pm	Drive to Mineral Wells
<u>25.5</u>		

Saturday

	8:00am	Driver's Meeting
	8:30am	Val Gilbert's Cars & Antique Sewing Machines
	9:30am	Famous Water store
	10:15am	Strain's hill top view of Mineral Wells
	11:00am	Old Rock School House
	11:45am	Antique Washing machines
	12:00pm	On-your-own: Lunch, antiquing, sightseeing, Garrett's
	5:00pm	Depart hotel as a group
	5:00 - 6:00pm	Stroll Camp Wolters
	6:00 - 8:00pm	Dinner at old Post Office

Sunday

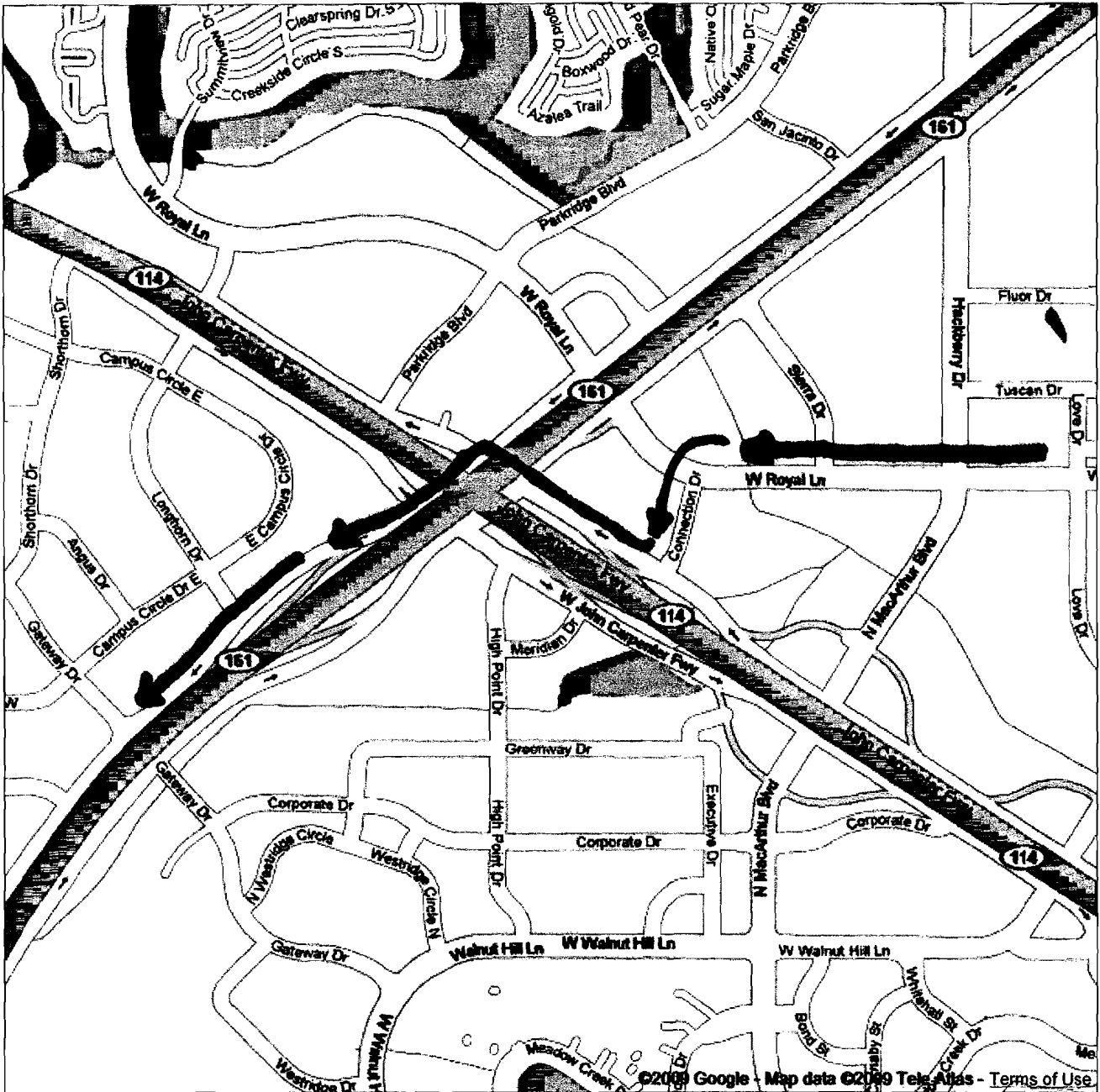
	8:45am	Driver's Meeting
21.2	9:00 - 9:45am	Drive to first break in Weatherford. Cowtown T's leave separately
	9:45 - 10:15am	Break - clubs separate for return home
<u>21.2</u>		

Sunday - Lone Star T's Departure

27.5	10:15 - 11:30am	Drive to second break
	11:30 - 11:45pm	Quick break
12.8	11:45 - 12:30pm	Drive to Fort Worth
	12:30 - 1:30pm	Lunch on-your-own
30.9	1:30 - 3:00pm	Drive to church, end of tour
<u>71.2</u>		

Friday Morning
To Weatherford for Lunch
 8:45 Drivers Meeting - 9:00 Depart

Total Mileage	Incrmntl Miles	
0.0		LEFT (West) on <u>Royal Ln</u> from the church parking lot. There will be about a dozen traffic lights from church to I-35, all with more than one lane. Double up in lanes to move the group through the traffic lights as a group. There are only 2 lanes at Denton Rd for Dart Rail Overpass construction.
	4.9	
4.9		Continue straight ahead at TRAFFIC LIGHTS at I-35E on Royal. Becomes two lanes at Luna Rd.
	3.4	
8.3		Continue straight at TRAFFIC LIGHT at <u>MacArthur Blvd</u> (Hackberry Dr to Right).
	0.4	See Map on Next Page
8.3		LEFT at second turn lane onto <u>Connection Dr.</u> , just after bridge over water. Wait for the T behind you to see the turn.
	0.1	
8.4		RIGHT at DEAD END at STOP SIGN onto <u>John Carpenter service road.</u>
	0.3	
8.7		LEFT at second TRAFFIC LIGHT onto <u>TX 161 South bound service road.</u> using both turn lanes. Move to Right lane of service road.
	0.7	
9.4		Continue straight at TRAFFIC LIGHT at Gateway.
	1.0	
10.4		Continue straight at TRAFFIC LIGHT at Belt Line Rd
	1.1	
11.5		RIGHT at TRAFFIC LIGHT onto <u>Walnut Hill Ln.</u>
	0.9	
12.4		LEFT at TRAFFIC LIGHT onto <u>S. Airfield Dr.</u> , circling West around the South end of DFW Airport. Use both turn lanes.
	2.4	
14.8		LEFT at TRAFFIC LIGHT onto <u>Mid Cities Blvd</u> (near water tower). Continue straight ahead on 1 lane road, crossing TX 360.
	2.7	
17.5		Continue straight ahead at TRAFFIC LIGHTS at TX 121, now on Cheek Sparger Rd (one lane most of the way).
	4.1	
21.6		Continue straight ahead at TRAFFIC LIGHT at TX 26 (Colleyville Blvd and Grapevine Hwy, Capital One Bank and 99¢ Stores), road will become Mid Cities Blvd again, then Watagua Rd.
	5.5	
27.1		Continue straight ahead at TRAFFIC LIGHT at US 377 (OC Burgers on right), road will become Western Center Blvd.
	0.2	
27.3		BREAK, turn right into Shell station (JJ's Fastop) at Pack Vista.



Participants

Lone Star Ts

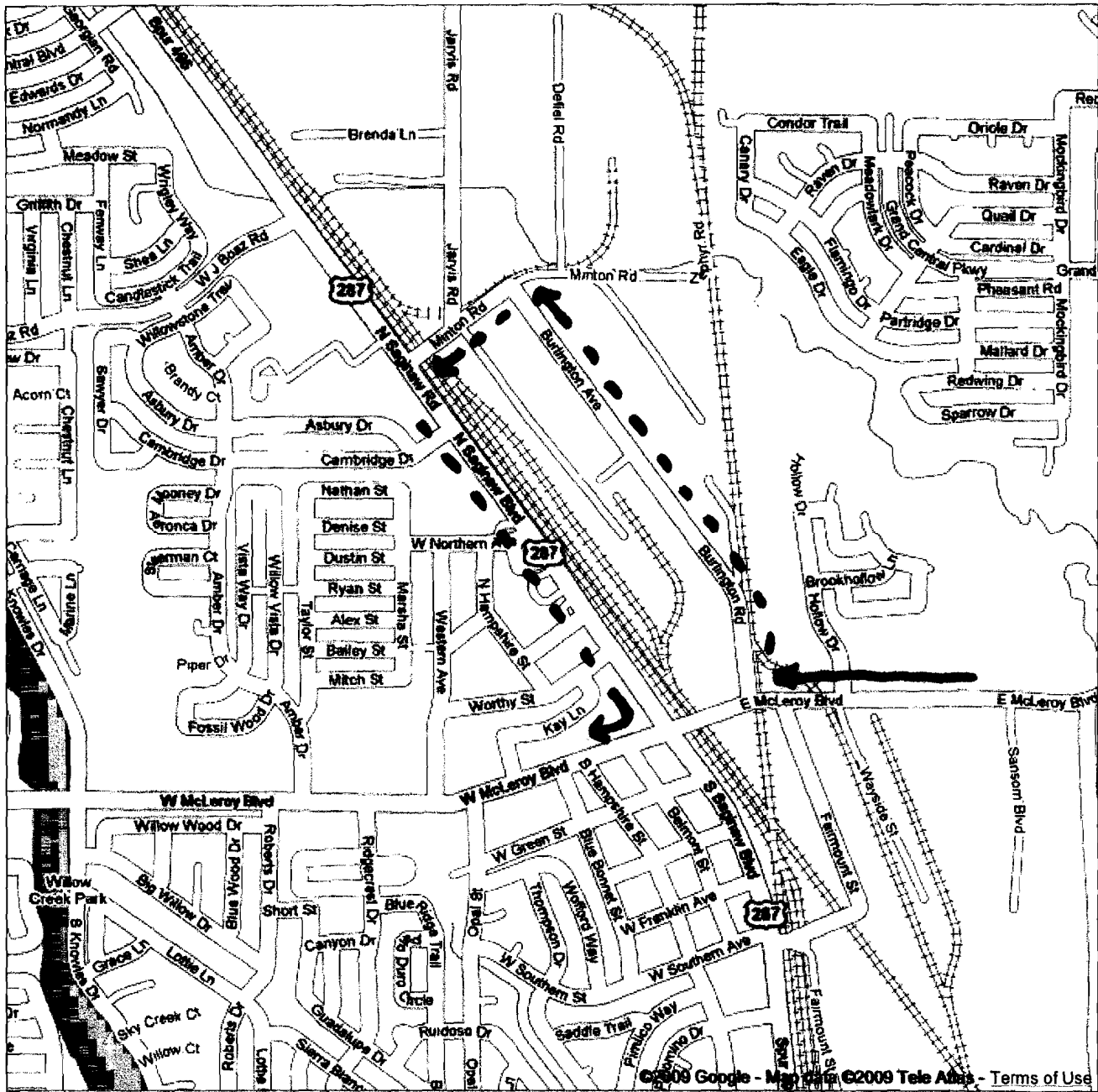
	<u>Last Name</u>	<u>Driver</u>	<u>Passenger</u>	<u>Cell Phone</u>	<u>Pass Cell Phone</u>	<u>Car</u>
1	Clark	L. E.	Mary	940-391-7637	817-988-0419	23 Touring
2	Dumas	Ted	Janice	972-345-3973		24 Touring
3	Griffin	Tommy	Patsy	972-679-0862		27 Fordor Sedan
4	Gumma	Vic	Margaret		214-202-8637	27 Coupe
5	Harris	David	Kathy		214-801-5288	
6	Hayes	Dan		972-741-5177		26 Roadster Pickup
7	Jebavy	John		214-796-3946		26 Touring
8	Jebavy	Robert	Candy & Shirley Cain	214-649-3709	940-577-2943	19 Touring
9	King	Bill	Genia	214-356-8830	214-356-8830	25 Roadster
	Kollie	Larry	Pat	214-415-4181		Vulture Wagon
10	Martin	Richard	Teresa Rafidi	214-505-6990	214-208-5222	15 Touring
11	Murphy	Glen	Martha	903-408-9930	903-461-5015	22 Touring
12	Neeley	Mike	Terry	214-768-1975	972-768-1975	21 Center Door
13	Page	Gary	Suzy	972-467-6429		15 Touring
14	Peterson	Bill	Judy	972-977-0127		26 Tudor Sedan
15	Renfro	Nolan	Drew			27 Roadster Pickup
16	Richter	Hugo	Alice	940-453-3206		26 Coupe
17	Riley	David		214-674-7965		27 Tudor Sedan
18	Rosenow	David	Frances McGlenn	972-741-0017		26 Fordor Sedan
19	Stoltz	John	Betty Whitaker	817-253-9920	817-465-4788	23 Touring
20	Tarpenning	Bob	Patsy	817-641-1348		15 Touring
21	Wolff	Hal	Liz	214-621-6171		28 Chevy
22	Wommack	Drew	William	972-304-2888		14 Touring

Cowtown Ts

	<u>Last Name</u>	<u>Driver</u>	<u>Passenger</u>	<u>Cell Phone</u>	<u>Pass Cell Phone</u>	<u>Car</u>
1	Ferguson	Pat	Nancy	972-898-7592		25 Touring
2	Grunewald	Russ				26 Touring
3	Hedges	William	Peggy			26 Tudor
4	Hein	Gary	Ginny			24 Touring
5	Lamport	Ed	Janelle			19 Centerdor
6	Leech	Dennis	Catalyn			23 Touring
7	Parish	Sam	Jamie			26 Touring
8	Rawdon	Leon				17 Hack
9	Ross	Gary	Wife			23 Roadster
10	Taylor	Robert	Doris			27 Coupe
11	Wren	Kennie	Debbie			26 Touring

Friday Morning After Break

Total Mileage	Incrmntl Miles	
0.0		RIGHT from Shell Station, continuing West on <u>Western Center/Watauga Rd.</u> Use the center and right lanes of traffic.
	2.6	
2.6		Continue straight ahead at TRAFFIC LIGHTS at I-35W & US 287, still on Western Center Blvd, road will become Watauga Rd. Move to the Left lane when road narrows to 2 lanes.
	1.2	
3.8		LEFT at Fossil Creek Liquor store onto <u>Watauga Smithfield Rd.</u> . Wait for the T behind you to see the turn.
	0.4	
4.2		Continue straight at TRAFFIC LIGHT crossing Blue Mound Rd. (FM 156) onto <u>McLeroy Blvd.</u>
	1.0	
		See Map on Next Page
		Construction Detour
		This detour may be picked up by the tour date, eliminating the following detour around the Attebury Grain elevators.
		If NO Detour, continue straight thru TRAFFIC LIGHT at Saginaw Blvd.
		RIGHT on Burlington at ROAD CLOSED barricade.
	0.6	
		LEFT at STOP Sign onto Minton Road.
	0.2	
		LEFT at STOP Sign onto Saginaw Blvd. Move to Right lane on Saginaw Blvd.
	0.7	
		RIGHT at TRAFFIC LIGHT back onto McLeroy
	0.9	
5.2		Continue straight at FLASHING RED LIGHT at Knowles.
	0.6	
5.8		LEFT at FLASHING RED LIGHT onto <u>Old Decatur Rd.</u> (before entrance to Parkview Hills addition).
	0.5	
6.3		RIGHT at FLASHING RED LIGHT onto <u>Cromwell Marine Creek Rd.</u> Continue straight at TRAFFIC LIGHTS at Marine Creek Parkway and Bob Hanger roads.
	2.1	
8.4		RIGHT at TRAFFIC LIGHT at DEAD END onto <u>Boat Club Rd.</u> , TX 1220.
	0.8	
9.2		LEFT at TRAFFIC LIGHT onto <u>Robertson Rd.</u>
	2.2	
11.4		RIGHT at STOP Sign at DEAD END onto <u>10 Mile Bridge Rd.</u> (no sign).




Friday Morning
After Break continued

Total Mileage	Incremental Miles	
	2.0	
13.4		LEFT at STOP Sign onto <u>Wells Burnett Rd</u> , crossing over the dam for Eagle Mountain Lake.
	0.6	See Map on Next Page
14.0		LEFT onto <u>Eagle Mountain Dam Rd</u> , immediately after crossing the dam and across from the marina entrance.
	0.7	
14.7		LEFT at STOP Sign at DEAD END onto <u>Hangar Cutoff Rd</u> . CAUTION - blind view to Right.
	0.2	
14.9		Continue straight ahead at TRAFFIC LIGHTs at TX 199 (Jacksboro Hwy), now on <u>Tenderfoot Trail</u> , going West then South. CAUTION - Be careful, and patient, crossing the construction on TX 199. We'll go slow here waiting for group to cross 199
	1.6	
16.5		RIGHT at STOP Sign at DEAD END onto <u>Nine Mile Bridge Rd</u> .
	1.0	
17.5		LEFT at STOP SIGN on <u>Silver Creek (Azle Rd)</u> .
	1.4	
18.9		RIGHT at STOP Sign at DEAD END onto <u>FM 1886 (Confederate Park Rd)</u> , at the Turkey Mountain Store. CAUTION - FM 1886 speed limit is 60 mph, so be careful. Spread out as modern cars may try to pass. Continue straight at FM 3325.
	6.2	
25.1		LEFT at STOP Sign at DEAD END onto <u>FM 730 (Azle Hwy, TX 1707)</u> . Cross carefully and be prepared to use the shoulder on this road. Spread out to allow modern traffic to pass.
	8.2	
33.3		RIGHT at TRAFFIC LIGHT onto <u>Dacey Rd</u> (aka. Old Dacey Rd), which will become <u>Jameson St</u> in Weatherford.
	2.8	
36.1		RIGHT at STOP Sign at DEAD END onto <u>N Mill St</u> .
	0.2	
36.3		LEFT at STOP Sign onto <u>Front St</u> , at the end of the Greenwood Cemetery. Crossing traffic does not stop.
	0.4	
36.7		LEFT at STOP Sign onto <u>N. Elm St</u> . Continue straight through Stop Sign at Spring St.
	0.3	
37.0		RIGHT on <u>Trinity St</u> .
	0.1	
37.1		STOP SIGN at Square on <u>College</u> , turn LEFT to park in lot. The FIRE OAK Restaurant is to the left at corner of Trinity and College. (We may need to park in Compass Bank lots, but not under cover.)

Lunch provided at Fire Oak Restaurant, Weatherford



Get Google Maps on your phone
Text the word "GMAPS" to 466453



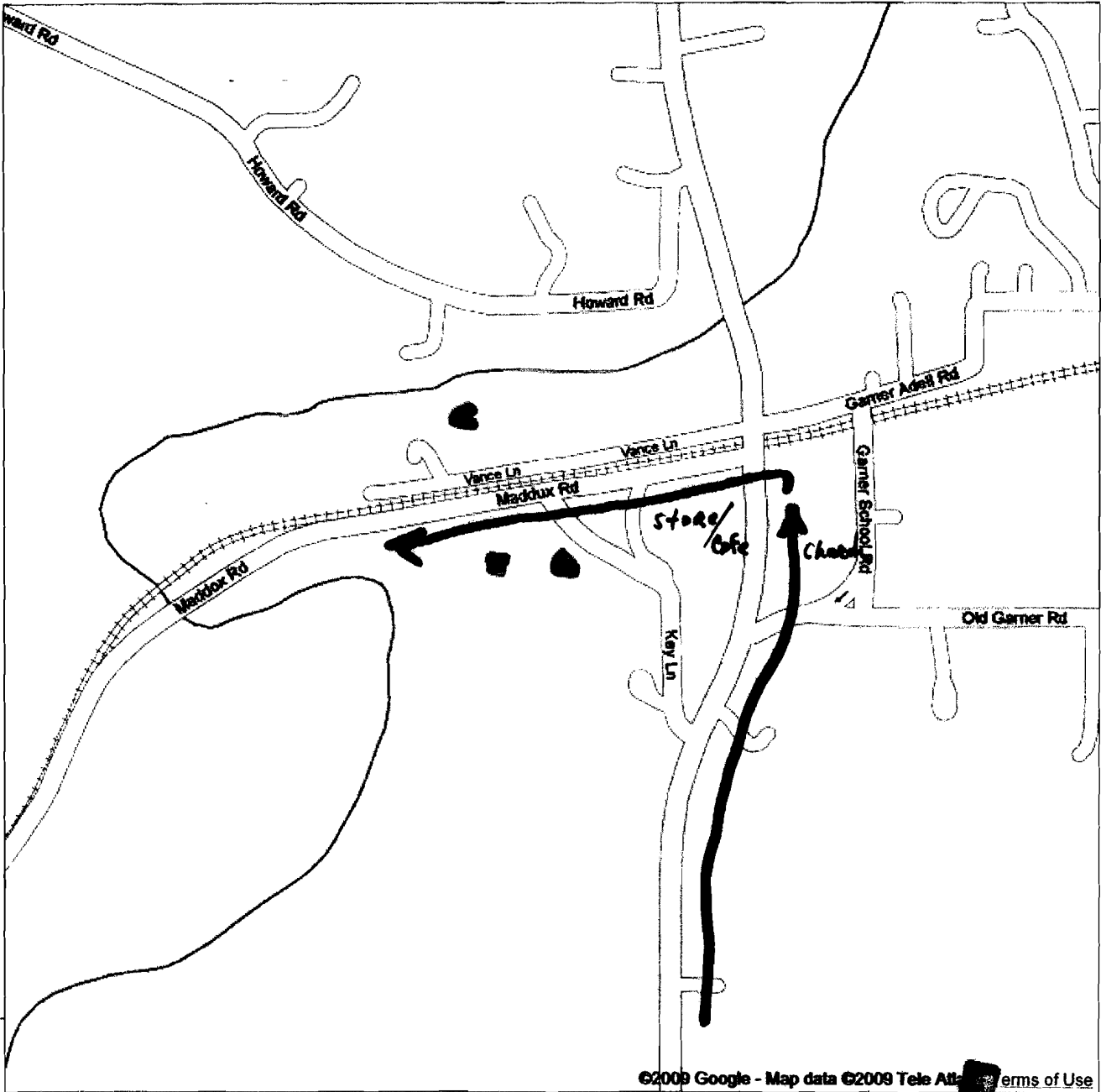
Friday Afternoon To Mineral Wells after Lunch

Total Mileage	Incrmntl Miles	
0.0		From the square parking lot, go LEFT (North) at the Fire Oak Grill on <u>Austin</u> (driving past the Compass Bank Drive Thru). Yes, we are going the wrong direction, but it is easier than using the circle around the courthouse.
		LEFT at STOP SIGN onto <u>Spring St.</u>
		RIGHT at TRAFFIC LIGHT onto <u>N. Main.</u>
0.3		LEFT on <u>W. Water St.</u> , just before crossing the RR tracks. There are a couple of up-hill Stop Signs, leave room on hill for the car in front of you. Continue straight thru Stop Signs at Brazos, Harcourt, Bowie, Harmon and Oakridge.
	1.5	
1.8		RIGHT at STOP SIGN at DEAD END on <u>Garner Rd.</u> , which becomes Old Garner Rd.
	1.4	
3.2		Follow Old Garner Rd to the RIGHT at Sosebee Bend Rd.
	1.6	
4.8		Follow Old Garner Rd to RIGHT at Y with Lambert Rd.
	0.7	
5.5		Continue straight when Shady Grove Y's to Right.
	1.4	
6.9		Continue straight at STOP SIGN at Cold Springs. This is an uphill stop, so leave room between you and the T in front of you.
	1.7	
8.6		Follow Old Garner Rd to LEFT at Y with Cabaniss Ln.
	3.5	
12.1		LEFT at DEAD END onto <u>Hogson Bend Rd.</u>
	1.1	
13.2		LEFT at DEAD END on <u>TX 113</u>
	1.3	
14.5		Left at Oscar's Old Cars. Oscar Byrd, 406 N. FM 113, white decorated pipe fence.

Visit with Oscar and enjoy his car collection.
Get your admission tickets from the Ferguson's and then proceed to Clark Gardens.

Friday Afternoon
After Oscar's Old Cars

Total Mileage	Incrmntl Miles	
		RIGHT on <u>FM 113</u> from Oscar's Old Cars.
	1.8	<u>See Map on Next Page</u>
16.5		LEFT on <u>Maddux Rd</u> , at Garner Baptist Church on right, and immediately past Garner Store/Cafe. If you cross the Lake Mineral Wells Trailway you missed the turn.
	2.8	
19.3		BREAK - LEFT into the entrance of CLARK GARDENS. Tour Gardens and have a burger (near entrance, anytime after about 4:45). Go on to the hotel on-your-own when finished eating.
		LEFT on <u>Maddux Rd</u> going South, from Clark Gardens.
	0.9	
20.2		RIGHT at STOP SIGN on <u>US 180</u> . CAUTION - This is a divided 4 lane hiway, be prepared to use shoulder.
	2.2	
22.4		RIGHT at TRAFFIC LIGHT at <u>Washington</u> to Holiday Inn Express. Best Western - continue straight, it is on left.



Saturday

Pat Ferguson will lead a stroll around Mineral Wells. There is a city map in the packet provided. There are two one way streets across town, Hubbard going West and 1st going East. Oak (US 281) is the center of town going North - South.

See Map on Next Page

8:00am	Driver's Meeting
8:30am	Val Gilbert's Cars & Antique Sewing Machines
9:30am	Famous Water store
10:15am	Strain's hill top view of Mineral Wells
11:00am	Old Rock School House
11:45am	Antique Washing machines
12:00pm	On-your-own: Lunch, antiquing, sightseeing, Garrett's

List of eating establishments on the next page.

Most antique stores close at 2:00.

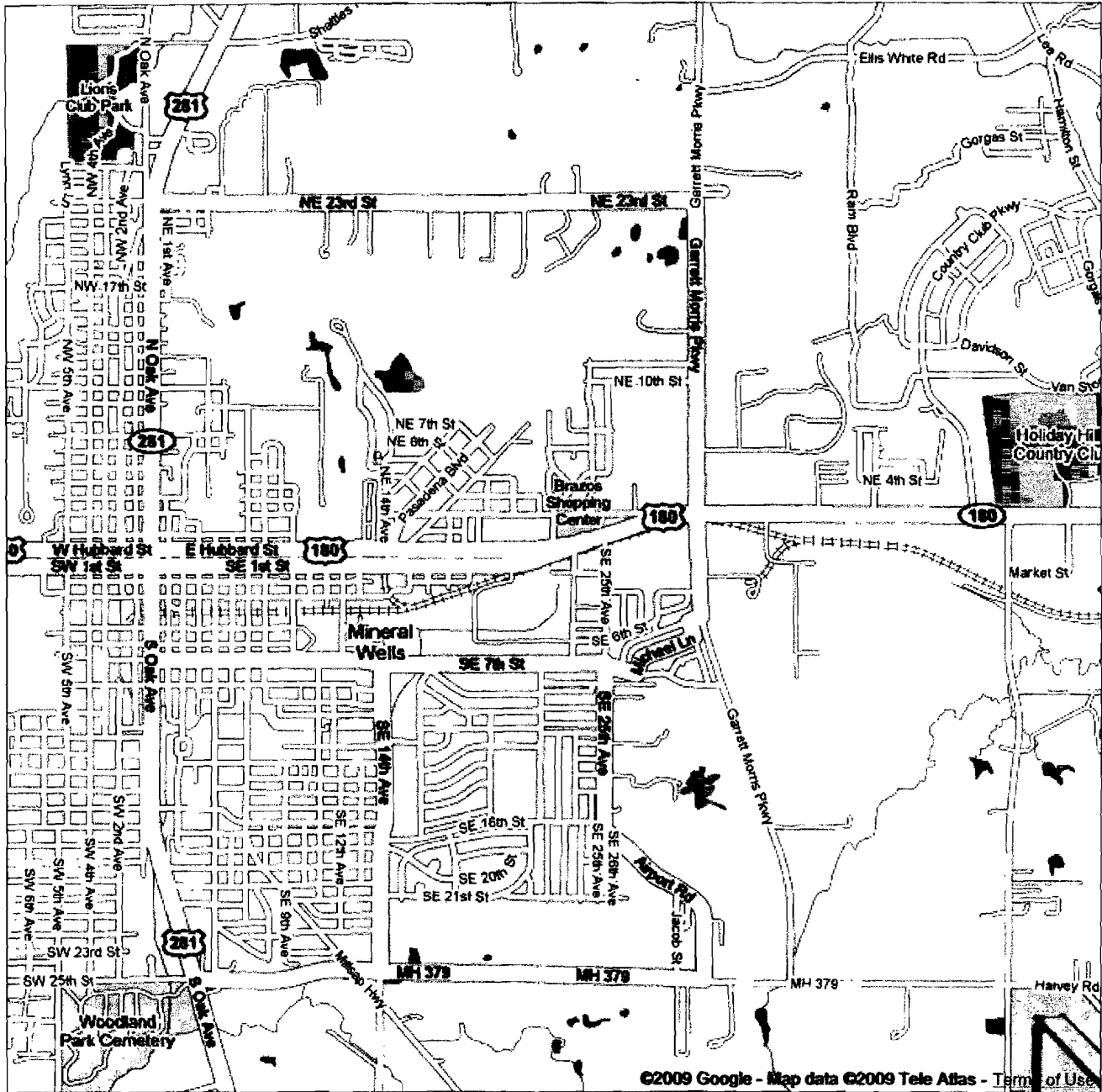
Garrett's is a must visit, which closes at 5:00.

5:00pm	Depart hotel as a group
5:00 - 6:00pm	Stroll Camp Wolters
6:00 - 8:00pm	Dinner at historic Post Office



Get Google Maps on your phone

Text the word "GMAPS" to 466453



©2009 Google - Map data ©2009 Tele Atlas - Terms of Use

Antique and Shopping

Garrett's (3rd and Oak, 3 story pawn and antique shop, must visit, open until 5:00)

Anita's Antiques (next to Garrett's, open till 3:00)

Antiques (2nd and Oak, open till 2:00)

Richey's Antiques (1201 E Hubbard, large collection of old stuff and tools)

Restaurants

* tested and recommended

From Center of Town toward the Motel (East)

*Dairy Mart (on 1st St, burgers)

Pizza Hut

Panda Buffet

Jack in the Box

DQ

Whataburger

KFC

Little China

Chicken Express

McDonalds

Burger King

Golden Chicken

Braum's

Chili's

*Mesquite Pit BBQ

From Center of Town going West on Hubbard

*Country Loft Bakery (at 6th, sandwiches, baked goods, next to washing machine museum)

Taylor's Cafe (at 9th, chicken fried steak and lunch specials)

El Cazador Mexican(at 1311)

Nancy's Italian Grill (at 2805, Italian, steaks, seafood)

From Center of Town South on Oak

*Jesse's Drive Inn (at S 1500, burgers)

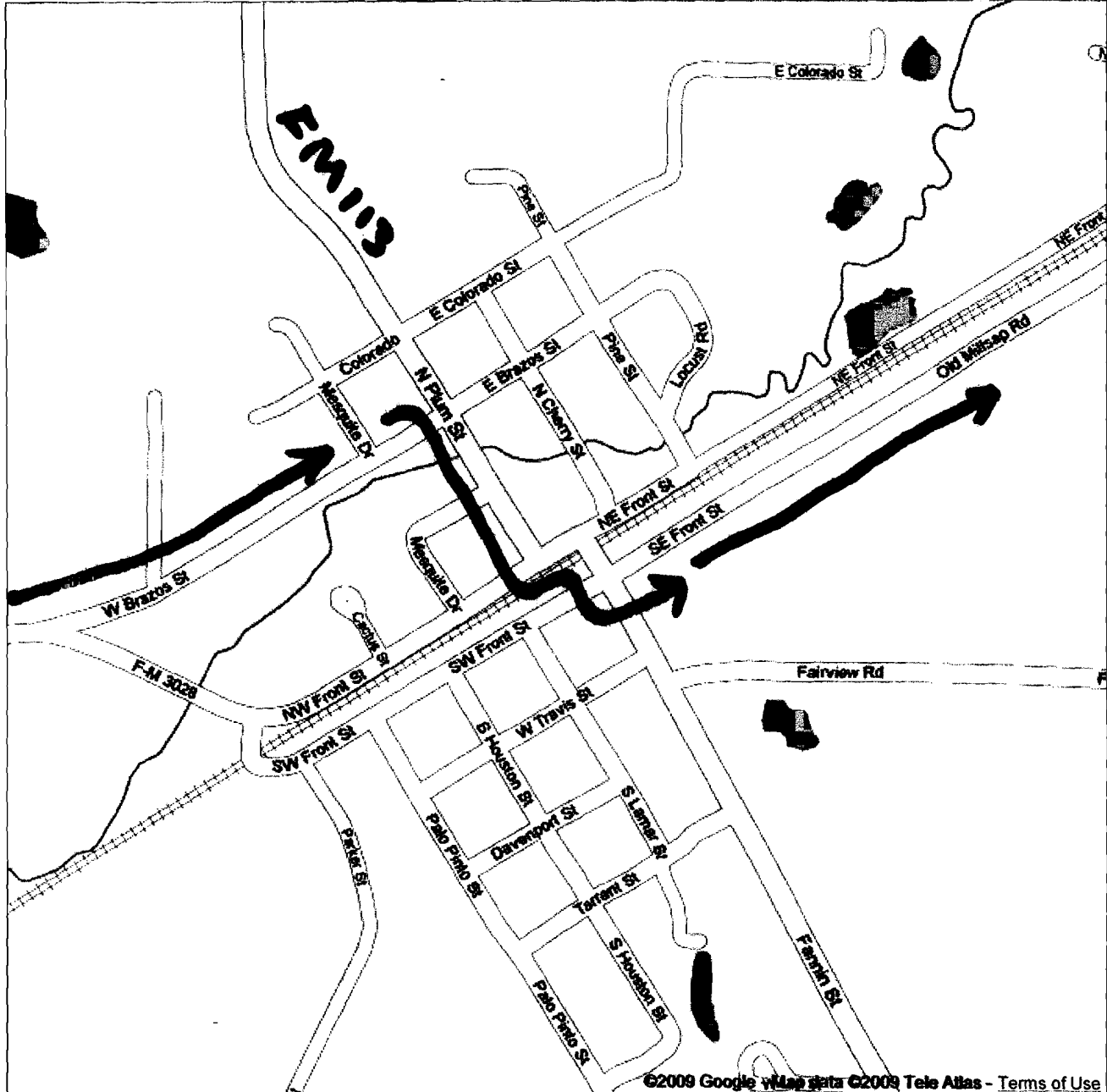
**Sunday Morning
Return Home**

8:45 Drivers Meeting - 9:00 Depart

Total Mileage	Incrmntl Miles	
0.0		From Holiday Inn Express parking lot, RIGHT on <u>US 180</u> .
	0.6	
0.6		LEFT at TRAFFIC LIGHT on <u>FM 1195</u> , at Factory Outlet Store. Continue straight at STOP at Airport, FM 1821/MH379, crossing traffic does not stop.
	3.7	
4.3		LEFT on <u>Millsap Hwy</u> (FM 3028), no sign, no name gas station on Left. Wait for the T behind you to see the turn.
	3.3	
7.6		RIGHT at STOP SIGN onto <u>FM 113 (Plum St.)</u> into town of Milsap. Jog left, then right, then across RR.
	0.2	<u>See Map on Next Page</u>
7.8		LEFT on <u>Front St</u> (Old Milsap Rd) at Lamar Carrier A/C shop, going parallel to RR tracks on South side.
	3.9	
11.7		RIGHT on <u>Clary Rd</u> , at silver pipe fence corner.
	0.1	
11.8		LEFT on <u>Greenwood Rd</u> . Continue straight at Stop Sign at Fox Rd.
	7.7	
19.5		LEFT at STOP SIGN at <u>US 80</u> (Ranger Hwy/Spur 312). Watch traffic closely on this busy hiway. Proceed East toward the Weatherford square thru the TRAFFIC LIGHT at merge with <u>US 180</u> (Fort Worth Hwy).
		Stay in Right lane on US 180 and continue thru the Traffic Lights going around the courthouse.
	1.7	
21.2		BREAK - right into the On the Run Exxon, just before Traffic Light at Santa Fe Dr.



Get Google Maps on your phone
Text the word "GMAPS" to 466453



©2009 Google. All rights reserved. ©2009 Tele Atlas - Terms of Use

Sunday Morning After Break

Total Mileage	Incrmntl Miles	
0.0		RIGHT, back on <u>US 180</u> from the Exxon, continuing East on US 180. If traffic is heavy, we'll queue up in parking lot West of gas station and turn Right from Walnut St. Move to Left lane after the immediate Traffic Light at Santa Fe.
	0.8	
0.8		Lone Star Ts - LEFT at first TRAFFIC LIGHT onto <u>Bankhead</u> . Cowtown Ts - RIGHT at first TRAFFIC LIGHT onto <u>Bankhead</u> .
	0.1	----- Instructions below are for Lone Star T's only -----
0.9		LEFT at STOP SIGN on <u>Jameson</u>
	0.1	
1.0		RIGHT at <u>Oakwood Road</u> .
	0.5	
1.5		RIGHT at STOP SIGN at DEAD END onto <u>Upper Denton Rd</u> .
	1.5	
3.0		Stay RIGHT at North Bend "Y".
	2.0	
5.0		RIGHT on Upper Denton Rd at Green Branch Rd (at brown pipe/mesh fence).
	7.0	
12.0		RIGHT at STOP SIGN at DEAD END on <u>Old Springtown Rd</u> (no sign), continuing North.
	1.4	
13.4		Stay LEFT at "Dangerous Intersection" at Shiloh.
	1.0	
14.4		RIGHT at Y on <u>Veal Station Rd</u> (no sign) (Large pile of rock in center of "Y").
	0.5	
14.9		RIGHT at Y at Midway (no sign), continuing on Veal Station Rd. going South, (yellow pipe/mesh fence on right side of road).
	3.2	
18.1		Continue LEFT on Veal Station Rd at Tucker Dr, continuing East.
	3.0	
21.1		Continue straight at STOP SIGN at TX 730 (Azle Hwy), on <u>Flat Rock Rd</u> (no sign, Fina station on Left).
	3.3	
24.4		LEFT at DEAD END onto <u>Silver Creek Azle Rd</u> .
	0.3	
24.7		RIGHT on <u>Florence Dr</u> , after white green house.
	1.2	
25.9		RIGHT at STOP SIGN onto <u>TX 199</u> (Jacksboro Hwy) South bound service road (move to Left lane).
	0.6	
26.5		Make the LEFT U-TURN just before the first TRAFFIC LIGHT at Tenderfoot Trail, proceeding North on TX 199 service road.
	1.0	
27.5		BREAK - RIGHT into J&H Exxon. Short break for necessities.

Sunday Morning
After mid-morning Break

Total Mileage	Incrmntl Miles	
0.0		Exit station at rear, turning RIGHT
	0.0	
0.0		LEFT at STOP SIGN onto <u>Wells Burnett Rd</u> (no sign), on which we will cross Eagle Mountain Dam again.
	1.7	
1.7		RIGHT at STOP SIGN onto <u>Ten Mile Bridge Rd</u> .
	2.0	
3.7		LEFT immediately after crossing bridge onto <u>Robertson Rd</u> .
	2.2	
5.9		RIGHT at TRAFFIC LIGHT onto <u>Boat Club Rd</u> .
	0.7	
6.6		LEFT on <u>Cromwell Marine Creek Rd</u> . Continue straight at Traffic Light at Huffines and at Marine Creek Pkwy.
	2.2	
8.8		LEFT at 4-way FLASHING RED STOP LIGHT onto <u>Old Decatur Rd</u> .
	0.5	
9.3		RIGHT at 4-way FLASHING RED STOP LIGHT onto <u>McLeroy Rd</u> . Continue straight at Knowles.
	0.5	
9.8		Continue straight at TRAFFIC LIGHT at Saginaw Blvd.
	1.2	
11.0		Continue straight at TRAFFIC LIGHT at FM 156 onto Watauga Smithfield Rd.
	0.4	
11.4		RIGHT at STOP SIGN onto <u>Western Center Blvd</u> . Move to Center Lane.
	1.3	
12.7		Continue straight at TRAFFIC LIGHTS at I-35W, be in the RIGHT LANE under I-35W.
	0.1	
12.8		RIGHT just past 7-11, at 40 mph sign, onto small private road, just before Fossil Creek bridge.

See Map on Next Page

LUNCH, on your own
as you drive South on this private road, there are multiple choices:

Denny's, Braum's, Wendy's, Shady Oak BBQ,
Chili's, Macaroni Grill, On the Border

**We will take 1 hour for lunch, then collect in the parking lot between Chili's
and I 35W to return to the church.**

If you need gas, the 7-11 is probably the easiest location.

Sunday Afternoon after lunch

Total Mileage	Incrmntl Miles	
0.0		Going back to <u>Western Center</u> on the private road behind the restaurants, turn RIGHT on Western Center Blvd/Watauga Rd; which becomes Watauga Rd/Mid Cities Blvd at Rufe Snow Dr. We have seven Traffic Lights in this segment, double up lanes at these Traffic Lights to get the group through quickly.
	2.7	
2.7		Continue straight at TRAFFIC LIGHT at Hwy 377. More oppurtunities to double up at Traffic Lights.
	5.4	
8.1		Continue straight at TRAFFIC LIGHT at TX 26 (Colleyville Blvd/Grapevine Hwy), becomes Cheek Sparger Rd.
	3.8	
11.9		Continue straight at TRAFFIC LIGHTS at TX 121, becomes Mid Cities Blvd. More oppurtunities to double up at Traffic Lights.
	2.3	
14.2		Continue straight at TRAFFIC LIGHTS at TX 360 on Mid Cities Blvd.
	0.7	
14.9		RIGHT at TRAFFIC LIGHTS onto <u>Airfield Dr.</u> Circle South end of DFW Airport.
	2.5	
17.4		RIGHT at TRAFFIC LIGHT onto <u>Walnut Hill Ln.</u>
	1.5	
18.9		LEFT at second TRAFFIC LIGHT onto <u>North bound service road of TX 161</u> (President George Bush Turnpike).
	0.9	
19.8		Continue straight at TRAFFIC LIGHT at Belt Line.
	1.0	
20.8		Continue straight at TRAFFIC LIGHT at Gateway.
	0.7	
21.5		Continue straight at TRAFFIC LIGHT at Hwy 114, John Carpenter Frwy. Use both lanes thru light, but move to Right lane quickly.
	0.2	<u>See Map on Next Page</u>
21.7		Veer RIGHT for Royal Lane. Wait for the T behind you to see the turn.
	0.1	
21.8		RIGHT onto <u>Royal Ln.</u> , going East.
	0.5	
22.3		Continue straight at TRAFFIC LIGHT at MacArthur, continuing on Royal back to church.
	8.6	
30.9		End of Tour back at Church.

